DocuSign Envelope ID: AD49546D-5BFE-4687-A3DE-BCD05980B178

PROJECT REFERENCE NO.	SHEET NO.
B-5606	04
R/W SHEET NO.	

ROADWAY DESIGN ENGINEER: NORTH CAROLINA PROFESSIONAL SEAL 15759 ENGINEER STEPHEN C. BROWER — Docusigned by: Stephen C. Brower — 5/16/2018

HYDRAULICS ENGINEER: NORTH CAROLINA PROFESSIONAL SEAL 029984 ENGINEER DAVID P. BOCKER — Docusigned by: David P. Bocker — 5/15/2018

CALYX ENGINEERS + CONSULTANTS
6750 TRYON ROAD
CARY, NC 27518
phone: 919.851.1912
CALYXengineers.com
NC License # F-1333
Formerly Mulkey Engineers & Consultants

8/17/99

REVISIONS

DATUM DESCRIPTION

THE LOCALIZED COORDINATE SYSTEM DEVELOPED FOR THIS PROJECT IS BASED ON THE STATE PLANE COORDINATES ESTABLISHED BY NCGS FOR MONUMENT "B56062"
WITH NAD 83/NA 2011 STATE PLANE GRID COORDINATES OF
NORTHING: 891,099.040(ft) EASTING: 2,746,613.830(ft)
ELEVATION: 10.04(ft)
THE AVERAGE COMBINED GRID FACTOR USED ON THIS PROJECT (GROUND TO GRID) IS: 0.9999931624
THE N.C. LAMBERT GRID BEARING AND LOCALIZED HORIZONTAL GROUND DISTANCE FROM "B56062" TO -L- STATION IS

ALL LINEAR DIMENSIONS ARE LOCALIZED HORIZONTAL DISTANCES
VERTICAL DATUM USED IS NAVD 88

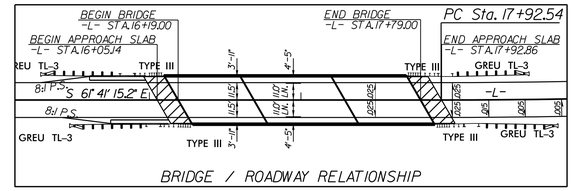

BRIDGE / ROADWAY RELATIONSHIP

SEE SHEET S-1 THRU S-24 FOR STRUCTURE PLANS

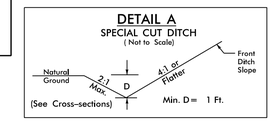

FROM -L- STA. 19+25 TO STA. 20+00 LT
FROM -L- STA. 19+25 TO STA. 20+25 RT

NAD 83/2011

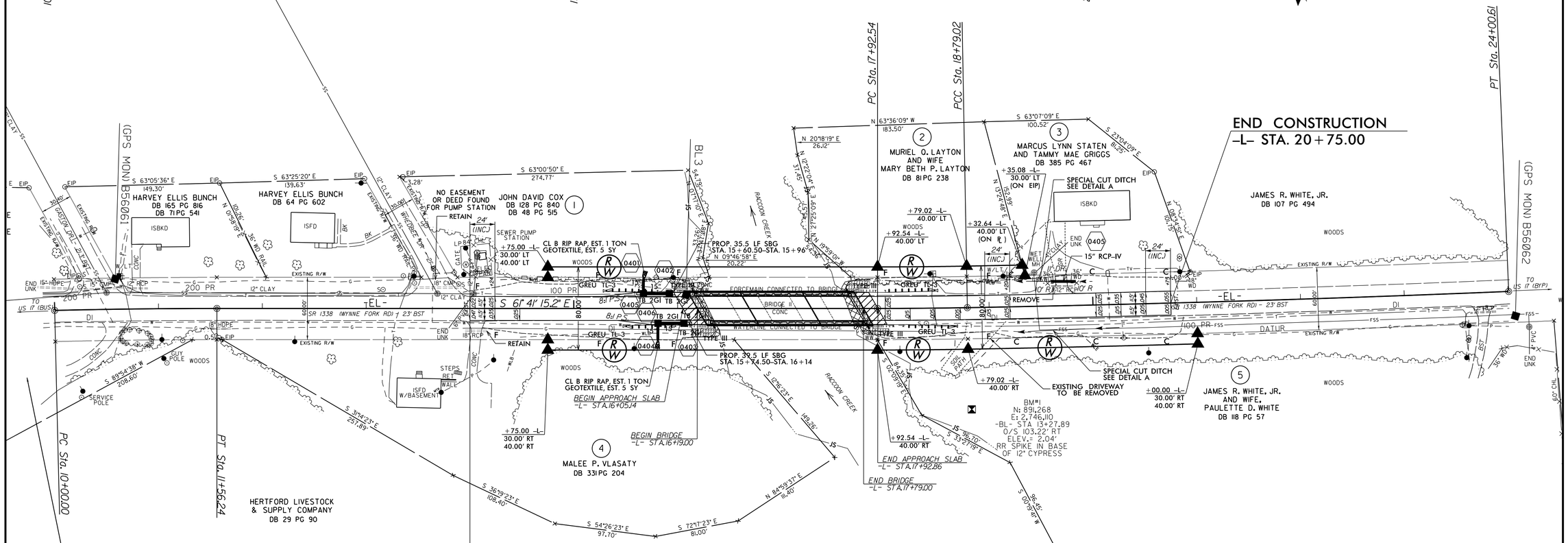

PARCEL NO.	PROPERTY OWNERS NAME	TOTAL AREA	AREA TAKEN	AREA REMAINING RIGHT	AREA REMAINING LEFT	CONSTRUCTION EASEMENT	PERMANENT DRAINAGE EASEMENT	TEMPORARY DRAINAGE EASEMENT
1	JOHN DAVID COX		1540 SF					
2	MURIEL Q. LAYTON AND WIFE MARY BETH P. LAYTON		1718 SF					
3	MARCUS LYNN STATEN AND TAMMY MAE GRIGGS		NO CLAIM					
4	MALEE P. VLASATY		1835 SF					
5	JAMES R. WHITE, JR. AND WIFE, PAULETTE D. WHITE		3057 SF					

NOTE: FOR -L- PROFILE SEE SHEET 5

5/10/2018
R:\Roadway\Proj\Parquimans 11_RDY_PSH04.dgn